





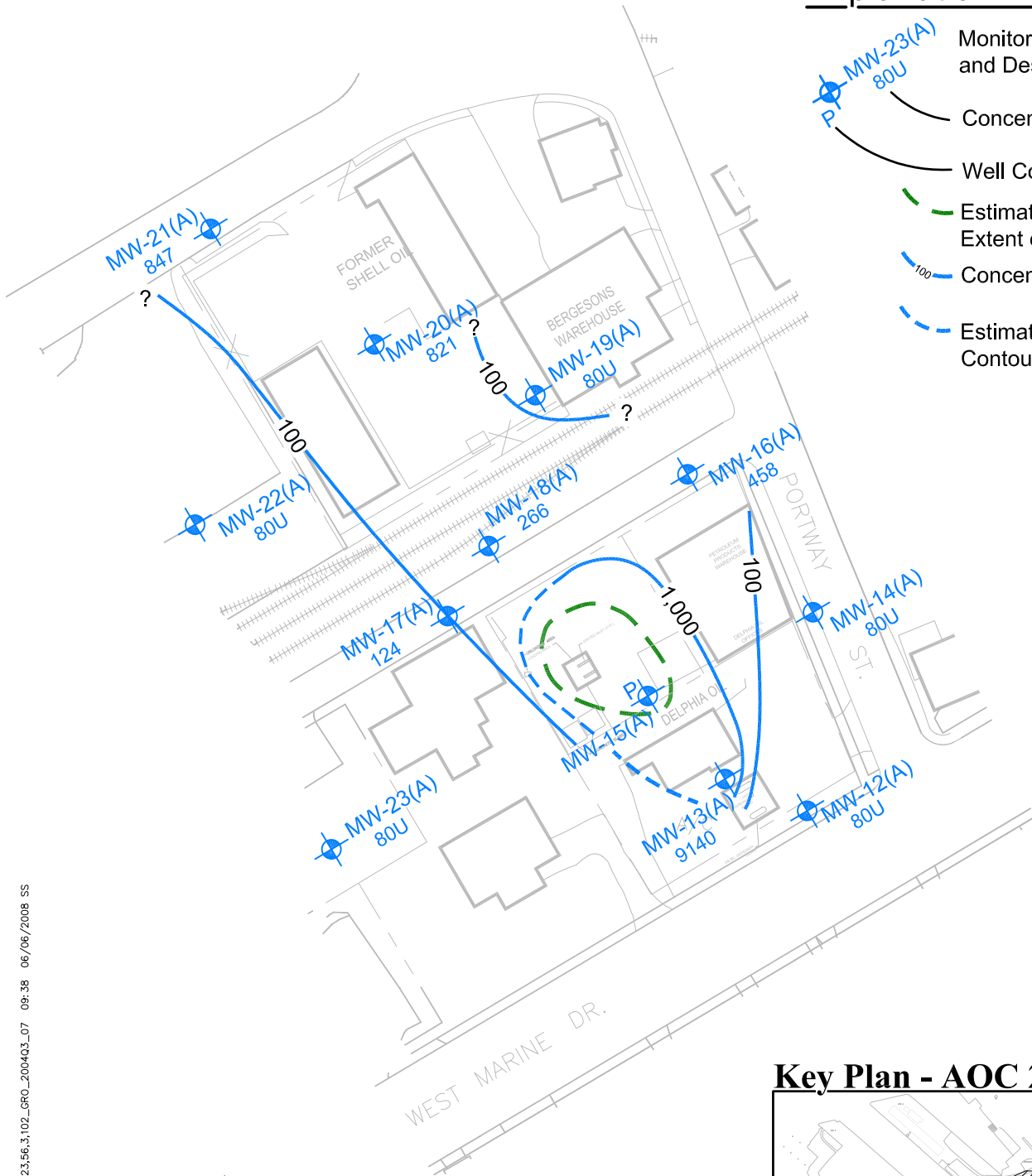


Explanation

-  MW-23(A)
80U
-  Concentration in ug/L
-  Well Contains Product
-  Estimated Lateral Extent of LNAPL
-  100 Concentration Contour
-  Estimated Concentration Contour



Notes:

Guide to analytical data flags is in Table 6-1.

For locations with multiple analytical results, the highest concentration is presented on this figure.

Key Plan - AOC 2



FIGURE 6-56

**GASOLINE RANGE HYDROCARBONS
IN GROUND WATER - August 2004 - AOC 2
Remedial Investigation/Feasibility Study
Astoria Area-Wide Petroleum Site
Astoria, Oregon**